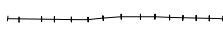




LEGEND


-  ROADS
-  RAIL BED
-  PLANNING AREAS BOUNDARY
-  PRIORITY AREAS BOUNDARY

-  FIRST PRIORITY
-  SECOND PRIORITY

BALANCE OF AREAS DEVELOPED IN LATER STAGES

UPDATED
(draft)

NOTES:
1. STAGING IS CONCEPTUAL.



**NORDEGG DEVELOPMENT PLAN
DEVELOPMENT SEQUENCE**

DRAWN: J.S.
DATE: 21-03-25
SCALE: 1:15 000
PROJ. No: 4200-069-04

MAP No: 10